


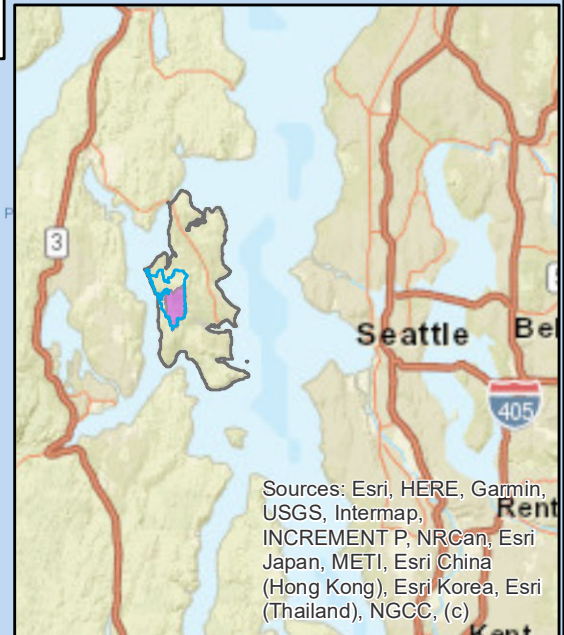
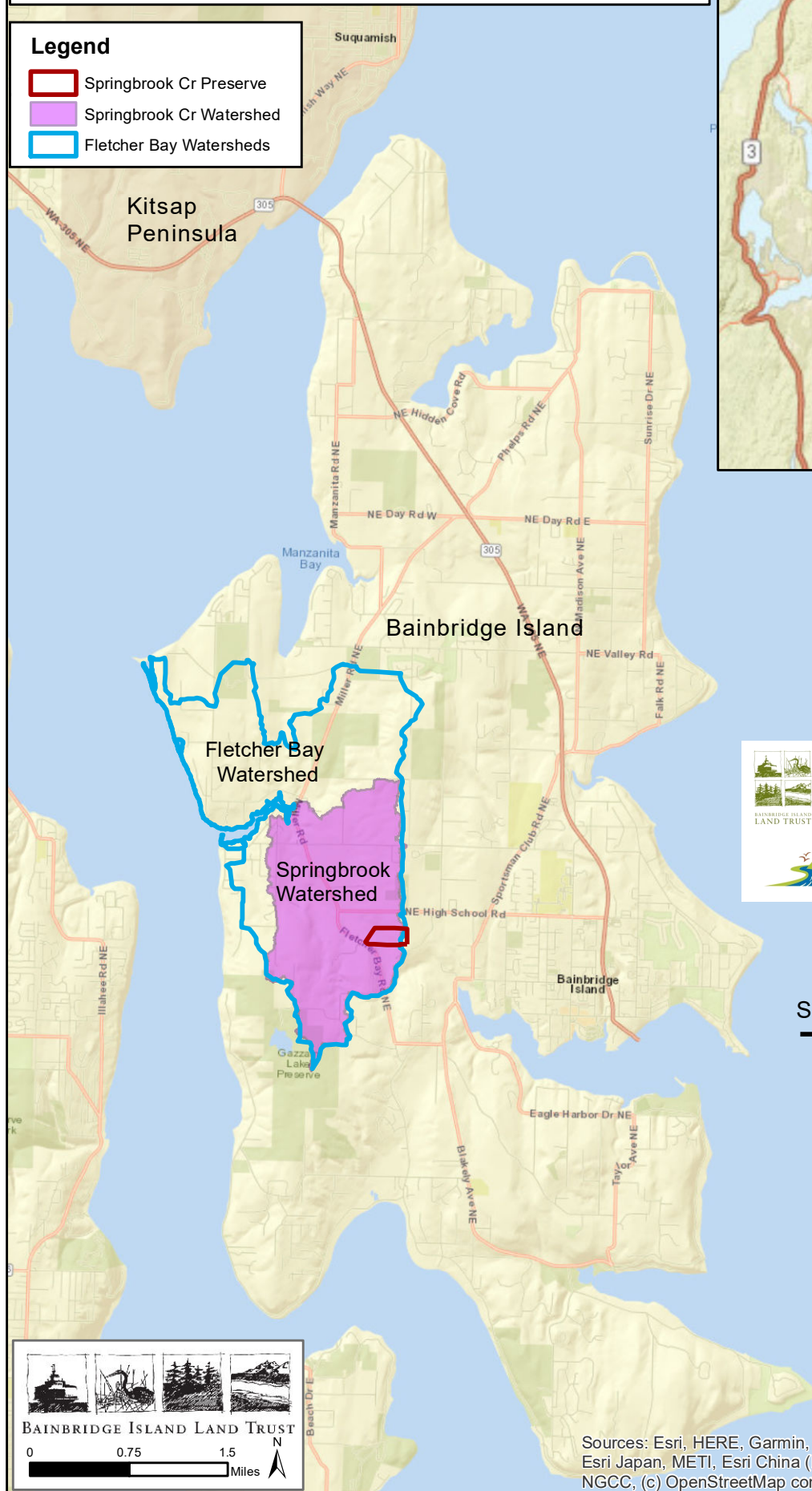


Map 5. Springbrook Creek Watershed

Legend

-  Springbrook Cr Preserve
-  Springbrook Cr Watershed
-  Fletcher Bay Watersheds



Sources: Esri, HERE, Garmin, USGS, Intermap, INCREMENT P, NRCan, Esri Japan, METI, Esri China (Hong Kong), Esri Korea, Esri (Thailand), NGCC, (c)

Project Partners

Seattle
→

BAINBRIDGE ISLAND LAND TRUST

0 0.75 1.5 Miles

1:74,000

Sources: Esri, HERE, Garmin, USGS, Intermap, INCREMENT P, NRCan, Esri Japan, METI, Esri China (Hong Kong), Esri Korea, Esri (Thailand), NGCC, (c) OpenStreetMap contributors, and the GIS User Community